





CORPORATE OVERVIEW

**Provide QUICK and streamlined ACCESS to
geospatial INFORMATION**





Satellite
Data

Satellite
Imagery

Information

WE PROVIDE RECEIVING STATIONS
WITH ACCESS TO SATELLITES

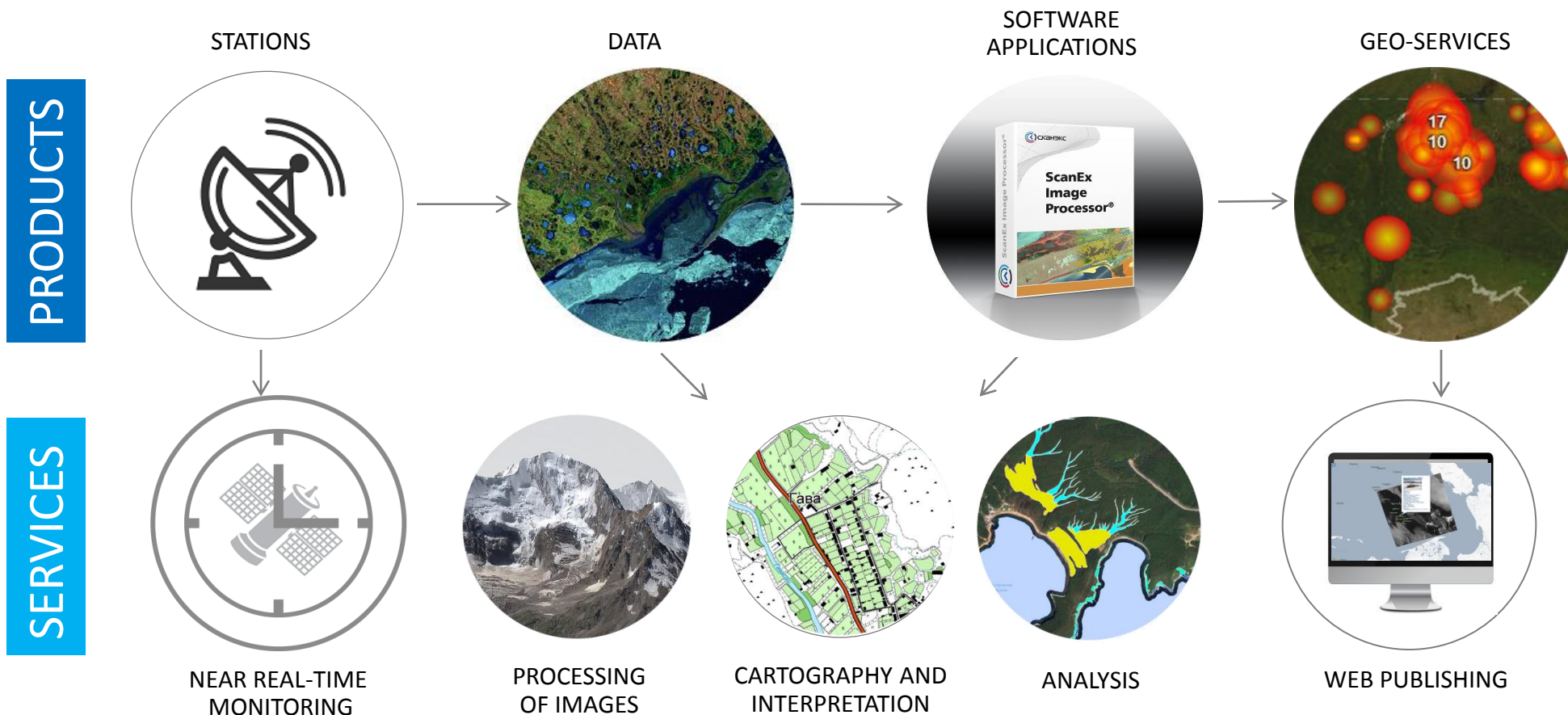
For those who want
quick access to imagery
with maximum
flexibility to generate
imagery products and
accumulate archive

WE SUPPLY IMAGERY

For those who need
imagery over specific
areas to derive
information

WE SERVE IMAGERY AND
INFORMATION VIA INTERNET

Low cost solution for
those who need quick
access to ready-to-use
information without
investment in
infrastructure or
geospatial expertise



Ways to receive data

Procurement/installation of receiving stations

Buying separate scenes

Getting data as a service

Advantages

Cost reduction and maximum speed of data acquisition

Possibility of processing and extraction of thematic information

Easy access to data



Yandex






Receiving Ground Stations



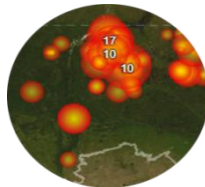
Satellite Imagery



Software



Web-based solutions and platforms

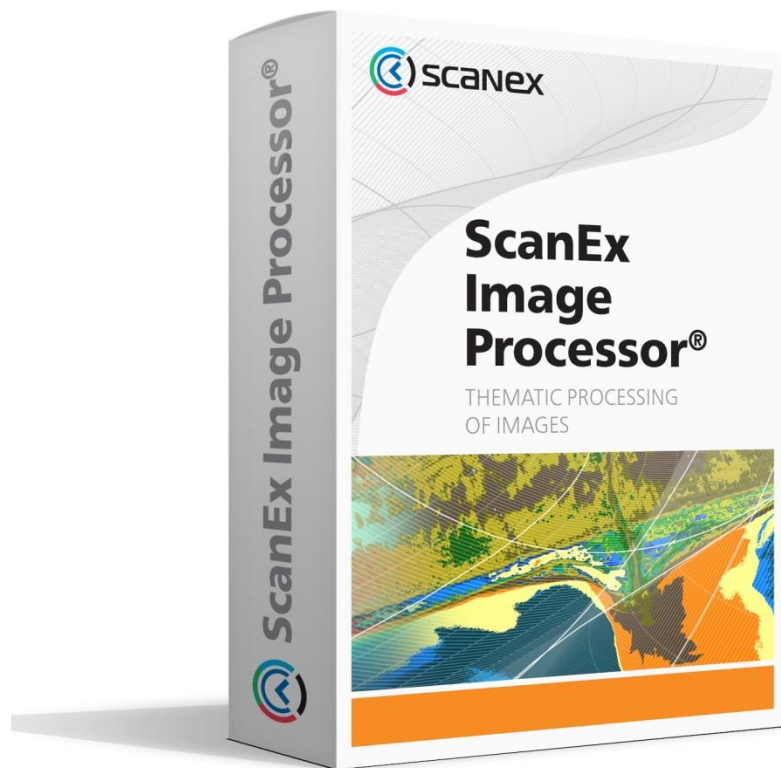


Geospatial Services







**ScanReceiver®**

Data reception and antenna control

MagicCatalog®

Data archiving

ScanMagic®

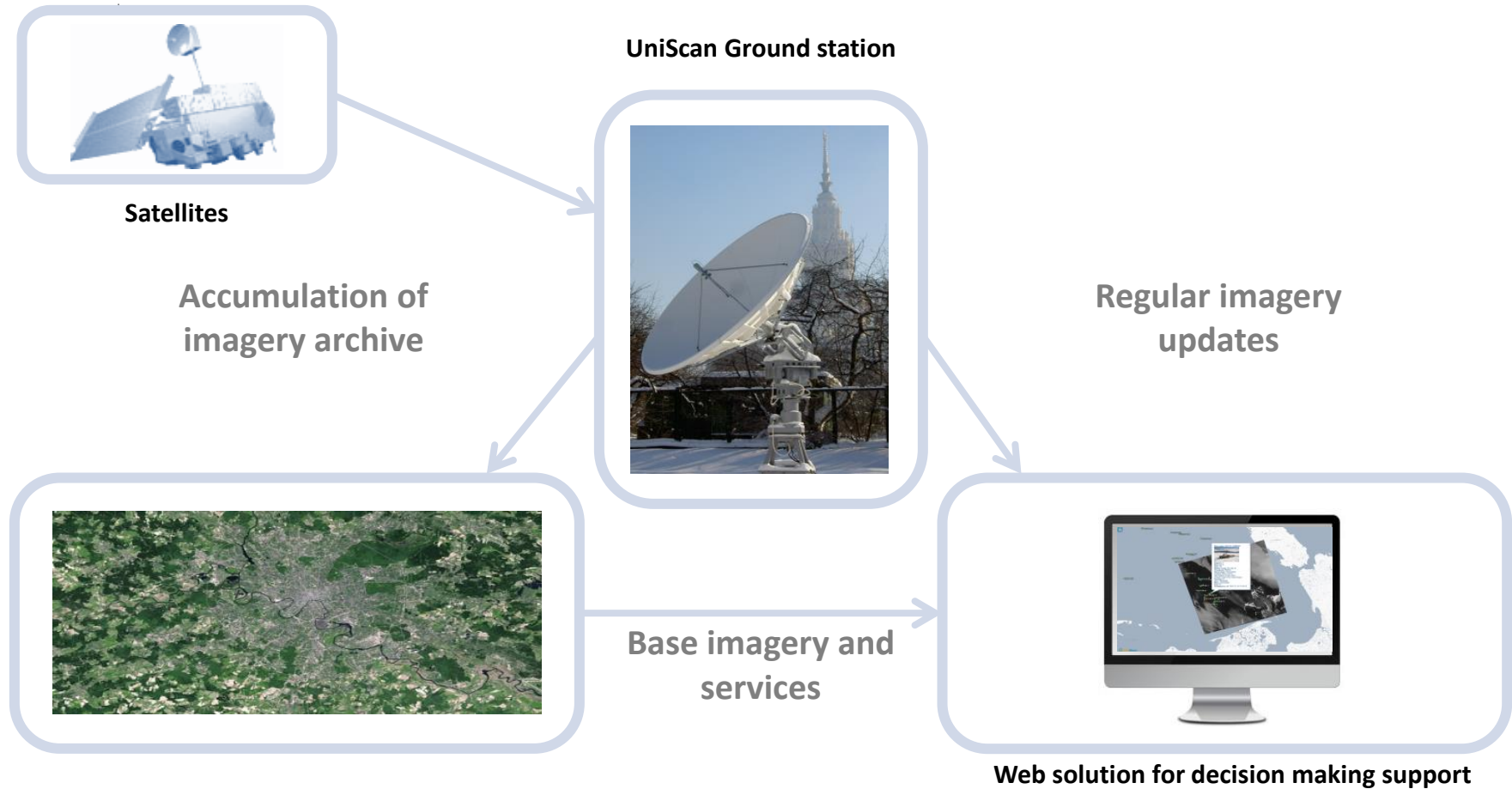
Data viewing and preliminary processing

ScanEx Image Processor®

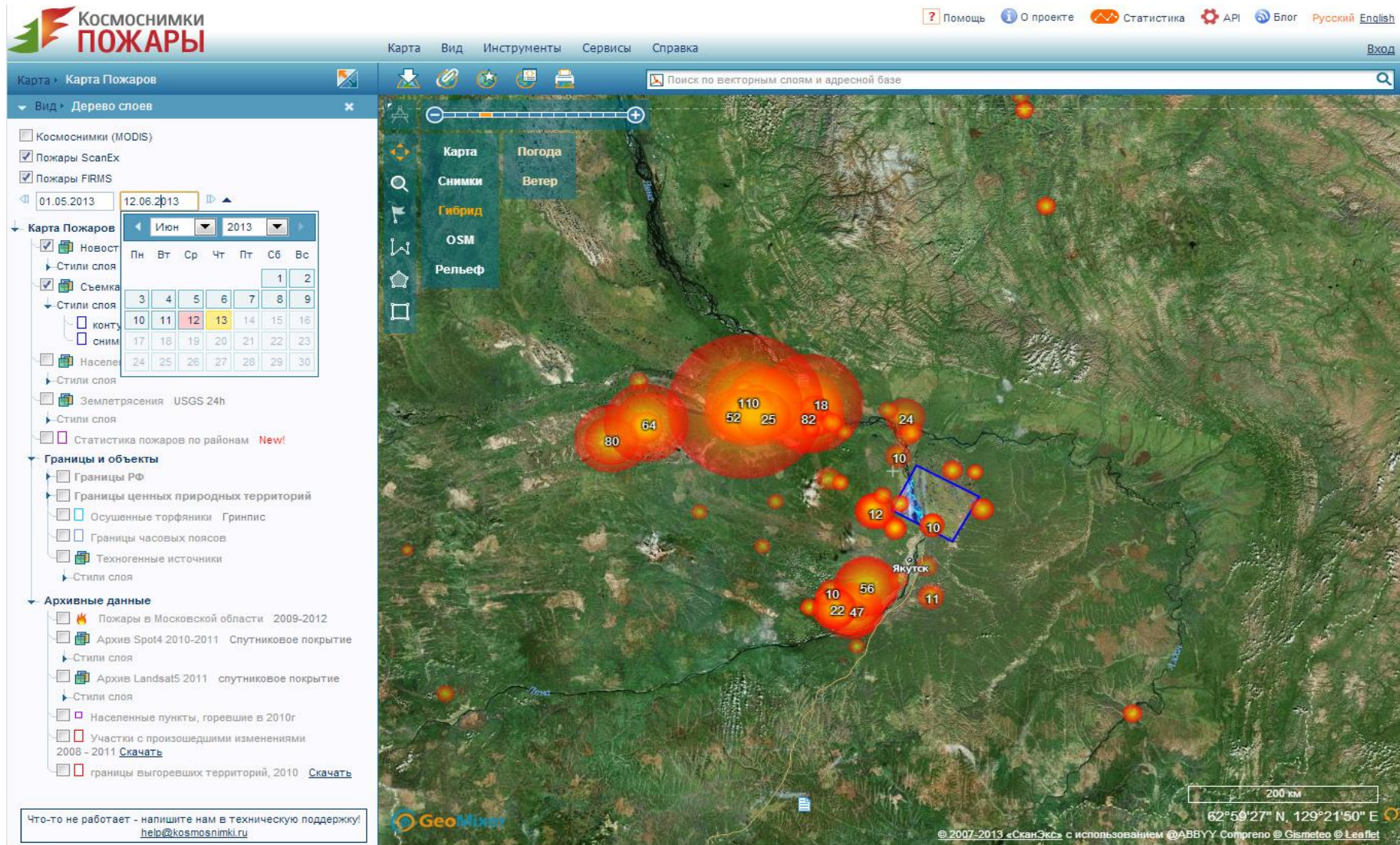
Advanced image processing

Thematic Pro®

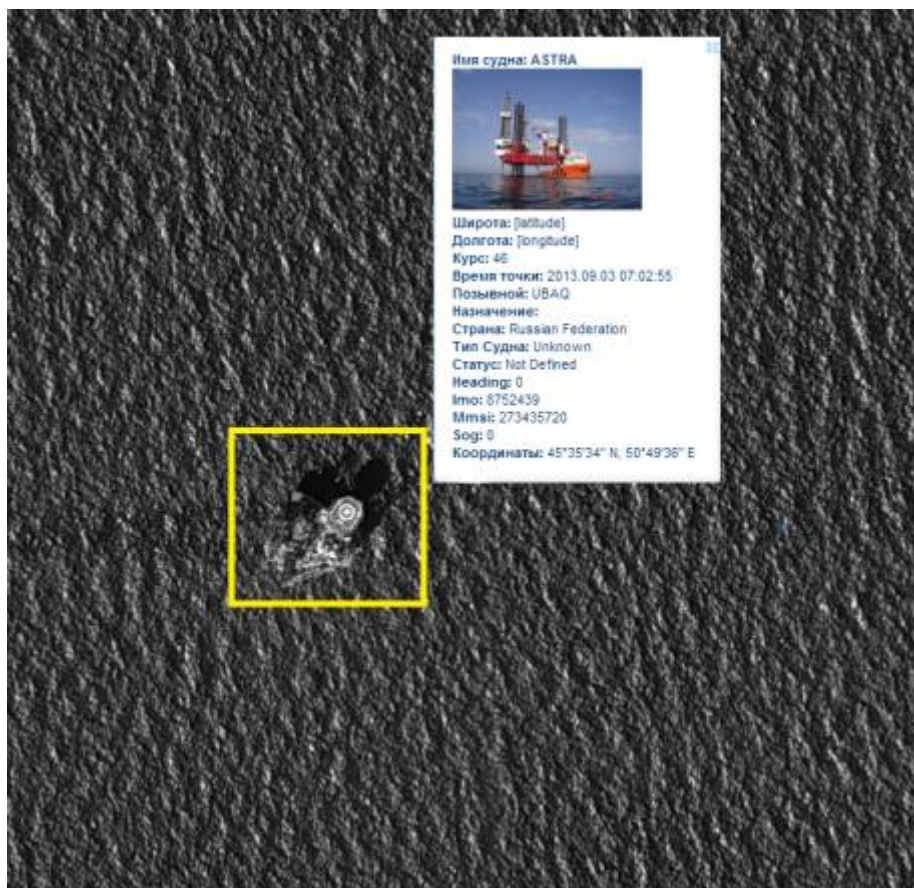
Thematic interpretation of spatial data



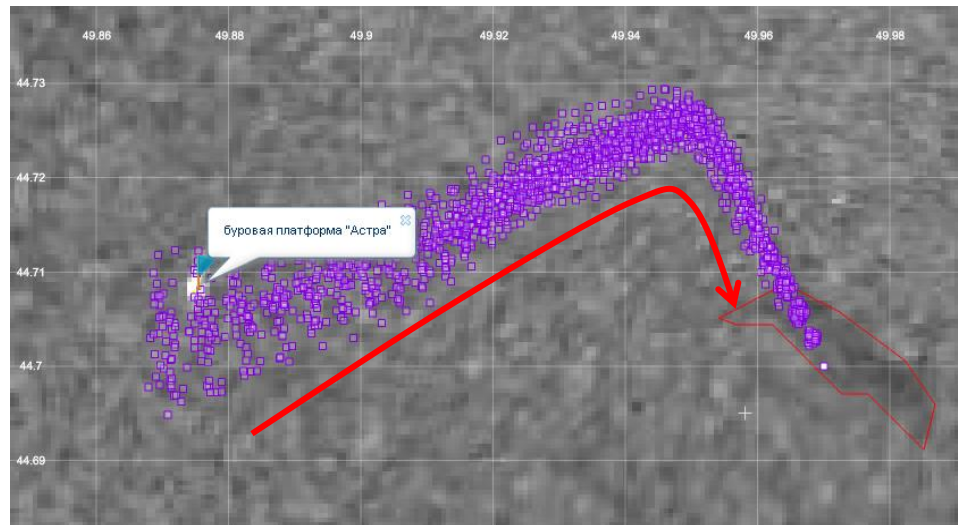








Oil spill in the Caspian sea,
closest ship found near the oil platform
Imagery: EROS-B



Modelling the spill movement (36h back)
with SCANEX GlobalScanDrifter
Imagery: ENVISAT-1

Training courses dedicated to the basics of remote sensing, imagery processing, analysis and interpretation since 2006



New Training Center opened in January, 2011

Thank you!

142784, Moscow, 1 Kievskoe shosse,
Business Park «Rumyantsevo», block A, entrance 8, office 732.

Tel.: +7-495-739 73 85

www.scanex.ru

info@scanex.ru

